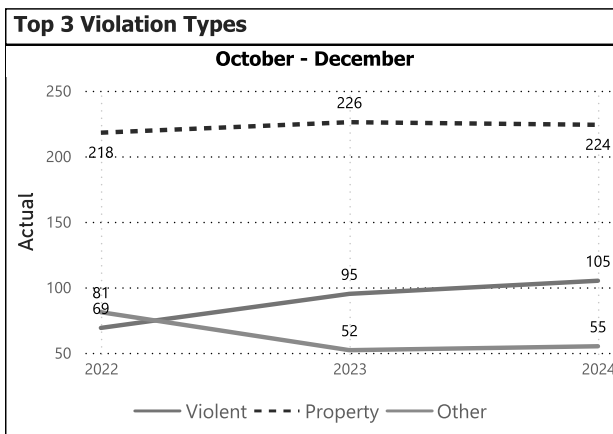
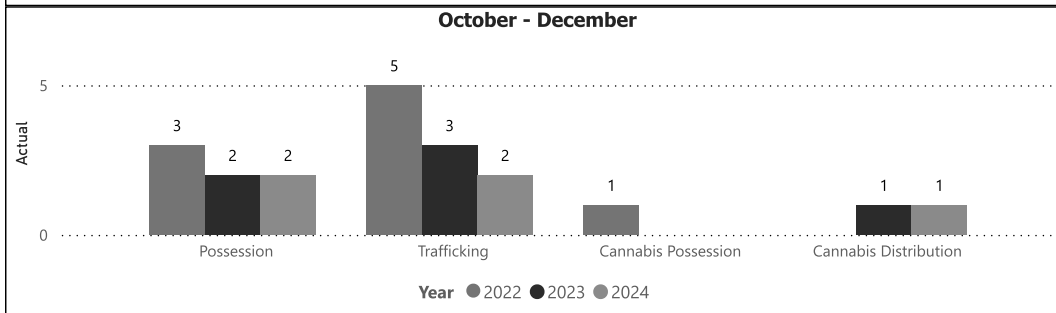


**OPP Detachment Board Report  
Records Management System  
October - December 2024**

<b>Drug Crime</b>						
<b>October - December</b>						
Year	2022		2023		2024	
ViolationGrp	Actual	% Change	Actual	% Change	Actual	% Change
Possession	3	--	2	-33.3%	2	0.0%
Trafficking	5	--	3	-40.0%	2	-33.3%
Importation & Production	0	--	0	--	0	--
Cannabis Possession	1	--	0	-100.0%	0	--
Cannabis Distribution	0	--	1	--	1	0.0%
Cannabis Sale	0	--	0	--	0	--
Cannabis Importation & Exportation	0	--	0	--	0	--
Cannabis Production	0	--	0	--	0	--
Other Cannabis Violations	0	--	0	--	0	--
<b>Total</b>	<b>9</b>	<b>--</b>	<b>6</b>	<b>-33.3%</b>	<b>5</b>	<b>-16.7%</b>

<b>YTD</b>						
Year	2022		2023		2024	
ViolationGrp	Actual	% Change	Actual	% Change	Actual	% Change
Possession	15	--	17	13.3%	10	-41.2%
Trafficking	18	--	14	-22.2%	13	-7.1%
Importation & Production	0	--	0	--	0	--
Cannabis Possession	1	--	0	-100.0%	0	--
Cannabis Distribution	0	--	1	--	1	0.0%
Cannabis Sale	0	--	0	--	0	--
Cannabis Importation & Exportation	0	--	0	--	0	--
Cannabis Production	0	--	0	--	0	--
Other Cannabis Violations	0	--	0	--	0	--
<b>Total</b>	<b>34</b>	<b>--</b>	<b>32</b>	<b>-5.9%</b>	<b>24</b>	<b>-25.0%</b>



<b>Top 5 Violation Groups</b>				
<b>October - December</b>				
ViolationGrp	2022	2023	2024	Total
Fraud	70	77	70	<b>217</b>
Theft Under \$5000	74	55	71	<b>200</b>
Failure to Comply	63	36	36	<b>135</b>
Assaults/Firearm Related Offences	27	50	54	<b>131</b>
Theft Over \$5000	33	36	40	<b>109</b>

Detachment: 35 - HAWKESBURY  
Location code(s): 3500 - HAWKESBURY

Area(s): ALL  
Data source date:  
20-Jan-2025

Report Generated on:  
23-Jan-2025 10:32:11 AM

### OPP Detachment Board Report Collision Reporting System October - December 2024

Fatalities in Detachment Area - Incidents									
October - December									
Type	Motor Vehicle			Motorized Snow Vehicle			Off-Road Vehicle		
Year	Alcohol/Drugs	Incidents	% Change	Alcohol/Drugs	Incidents	% Change	Alcohol/Drugs	Incidents	% Change
2022	0	2	--	0	0	--	0	0	--
2023	0	2	0.0%	0	0	--	0	0	--
2024	0	1	-50.0%	0	0	--	0	0	--

YTD									
Type	Motor Vehicle			Motorized Snow Vehicle			Off-Road Vehicle		
Year	Alcohol/Drugs	Incidents	% Change	Alcohol/Drugs	Incidents	% Change	Alcohol/Drugs	Incidents	% Change
2022	0	5	--	1	1	--	0	0	--
2023	2	5	0.0%	0	0	-100.0%	0	0	--
2024	0	2	-60.0%	0	0	--	0	0	--

Fatalities in Detachment Area - Persons Killed							
October - December							
Type	Motor Vehicle		Motorized Snow Vehicle		Off-Road Vehicle		
Year	Persons Killed	% Change	Persons Killed	% Change	Persons Killed	% Change	
2022	2	--	0	--	0	--	
2023	2	0.0%	0	--	0	--	
2024	1	-50.0%	0	--	0	--	

YTD							
Type	Motor Vehicle		Motorized Snow Vehicle		Off-Road Vehicle		
Year	Persons Killed	% Change	Persons Killed	% Change	Persons Killed	% Change	
2022	5	--	1	--	0	--	
2023	5	0.0%	0	-100.0%	0	--	
2024	2	-60.0%	0	--	0	--	

Primary Causal Factors in Fatal Motor Vehicle Collisions							
October - December				YTD			
	2022	2023	2024		2022	2023	2024
Speeding	0	0	0	Speeding	1	1	0
Speeding % Change	--	--	--	Speeding % Change	--	0.0%	-100.0%
Distracted	1	0	0	Distracted	2	0	0
Distracted % Change	--	-100.0%	--	Distracted % Change	--	-100.0%	--
Alcohol/Drugs	0	0	0	Alcohol/Drugs	1	2	0
Alcohol/Drugs % Change	--	--	--	Alcohol/Drugs % Change	--	100.0%	-100.0%
Wildlife	0	0	0	Wildlife	0	0	0
Wildlife % Change	--	--	--	Wildlife % Change	--	--	--
NoSeatbelt	1	0	1	NoSeatbeltYTD	1	2	1
NoSeatbelt YoY%	--	-100.0%	--	NoSeatbeltYTD YoY%	--	100.0%	-50.0%

October - December

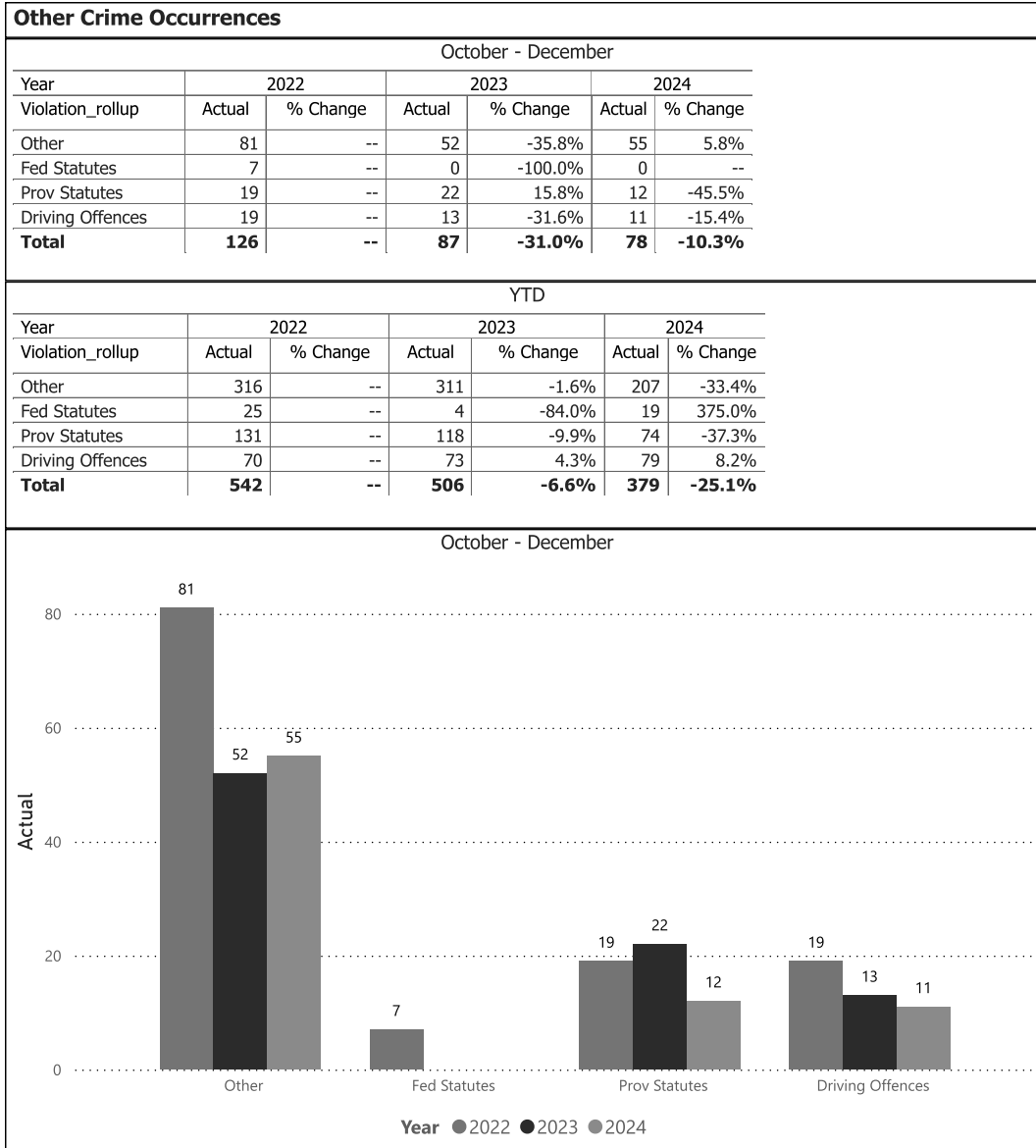
Data source (Collision Reporting System) date:  
20-Jan-2025

Detachment: 3S - HAWKESBURY  
Location code(s): 3500 - HAWKESBURY

Area(s): ALL  
Data source date:  
20-Jan-2025

Report Generated on:  
23-Jan-2025 10:32:11 AM

**OPP Detachment Board Report  
Records Management System  
October - December 2024**



Detachment: 35 - HAWKESBURY  
Location code(s): 3500 - HAWKESBURY

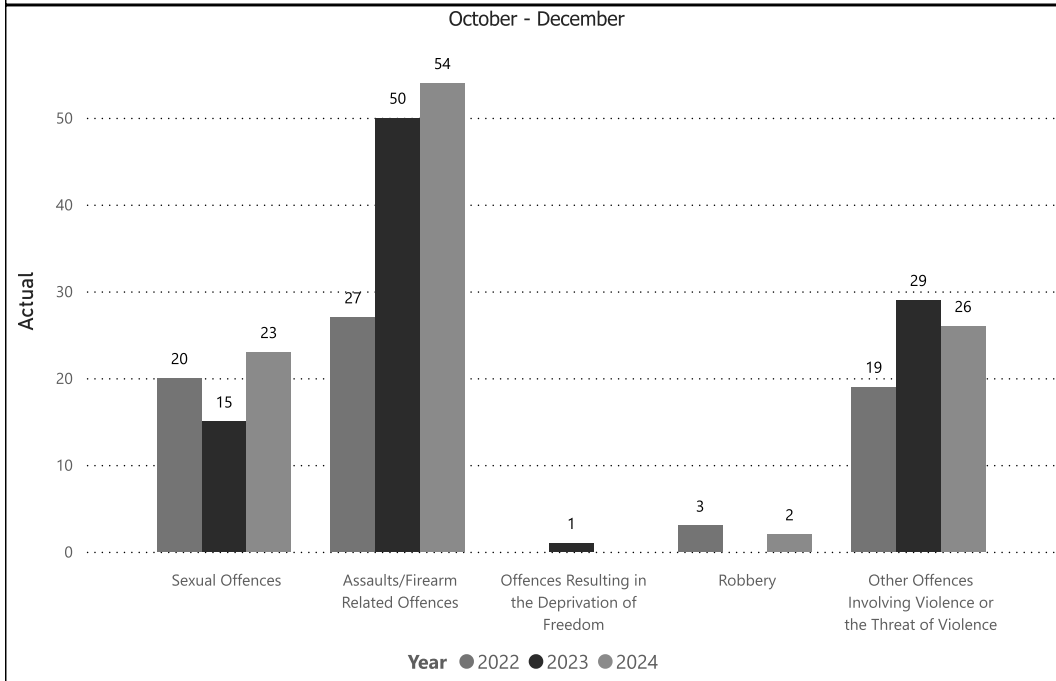
Area(s): ALL  
Data source date:  
20-Jan-2025

Report Generated on:  
23-Jan-2025 10:32:11 AM

**OPP Detachment Board Report  
Records Management System  
October - December 2024**

Violent Crime						
October-December						
Year	2022		2023		2024	
ViolationGrp	Actual	% Change	Actual	% Change	Actual	% Change
Homicides	0	--	0	--	0	--
Other Offences Causing Death	0	--	0	--	0	--
Attempted Murder	0	--	0	--	0	--
Sexual Offences	20	--	15	-25.0%	23	53.3%
Assaults/Firearm Related Offences	27	--	50	85.2%	54	8.0%
Offences Resulting in the Deprivation of Freedom	0	--	1	--	0	-100.0%
Robbery	3	--	0	-100.0%	2	--
Other Offences Involving Violence or the Threat of Violence	19	--	29	52.6%	26	-10.3%
Offences in Relation to Sexual Services	0	--	0	--	0	--
<b>Total</b>	<b>69</b>	<b>--</b>	<b>95</b>	<b>37.7%</b>	<b>105</b>	<b>10.5%</b>

YTD						
Year	2022		2023		2024	
ViolationGrp	Actual	% Change	Actual	% Change	Actual	% Change
Homicides	0	--	1	--	1	0.0%
Other Offences Causing Death	0	--	0	--	0	--
Attempted Murder	0	--	1	--	0	-100.0%
Sexual Offences	70	--	55	-21.4%	58	5.5%
Assaults/Firearm Related Offences	146	--	173	18.5%	223	28.9%
Offences Resulting in the Deprivation of Freedom	2	--	3	50.0%	4	33.3%
Robbery	6	--	3	-50.0%	5	66.7%
Other Offences Involving Violence or the Threat of Violence	119	--	127	6.7%	136	7.1%
Offences in Relation to Sexual Services	0	--	0	--	0	--
<b>Total</b>	<b>343</b>	<b>--</b>	<b>363</b>	<b>5.8%</b>	<b>427</b>	<b>17.6%</b>

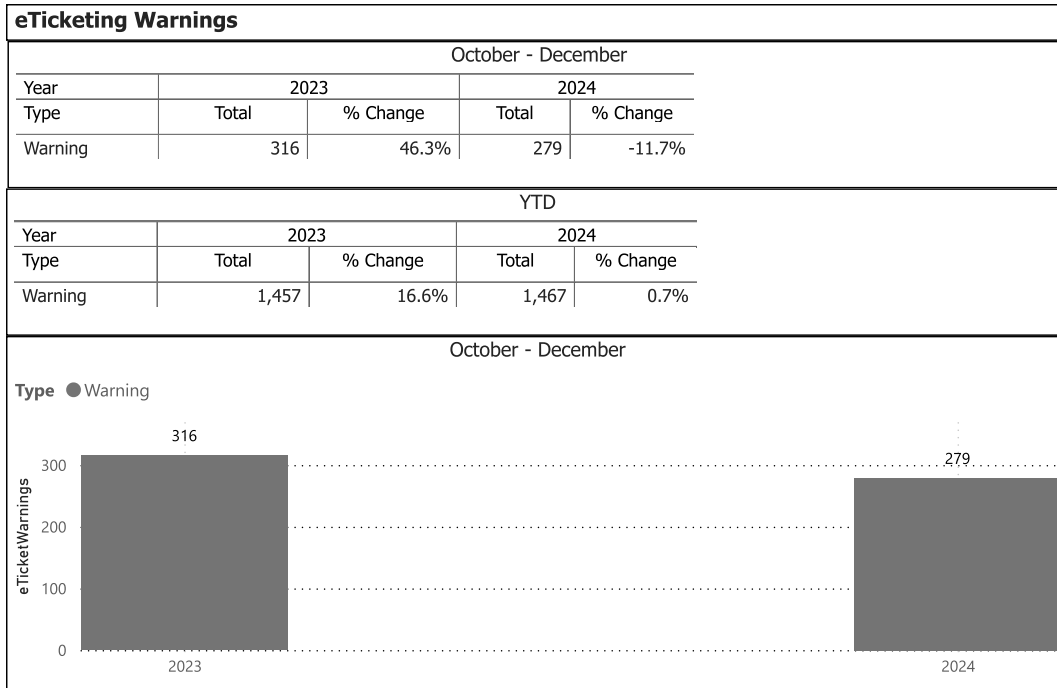


Detachment: 35 - HAWKESBURY  
Location code(s): 3500 - HAWKESBURY

Area(s): ALL  
Data source date:  
20-Jan-2025

Report Generated on:  
23-Jan-2025 10:32:11 AM

**OPP Detachment Board Report  
Records Management System  
October - December 2024**



*Note: The eTicketing system was not fully implemented until the end of 2022, therefore data is only available beginning in 2023. % Change in 2023 may appear higher in this report due to the incomplete 2022 data.*

**Detachment: 35 - HAWKESBURY**  
Location code(s): 3500 - HAWKESBURY

Area(s): ALL  
**Data source date:**  
20-Jan-25

**Report Generated on:**  
23-Jan-2025 10:35:03 AM

**OPP Detachment Board Report  
Records Management System  
October - December 2024**

Criminal Code and Provincial Statute Charges Laid						
October - December						
Year	2022		2023		2024	
ChargeCategory1	Offence Count	% Change	Offence Count	% Change	Offence Count	% Change
Criminal Code Non-Traffic	260	--	563	116.5%	259	-54.0%
Criminal Code Traffic	33	--	22	-33.3%	23	4.5%
Highway Traffic Act	416	--	742	78.4%	426	-42.6%
Liquor Licence Act	10	--	13	30.0%	5	-61.5%
Other Violations	87	--	72	-17.2%	67	-6.9%
<b>Total</b>	<b>806</b>	<b>--</b>	<b>1,412</b>	<b>75.2%</b>	<b>780</b>	<b>-44.8%</b>

YTD						
Year	2022		2023		2024	
ChargeCategory1	Offence Count	% Change	Offence Count	% Change	Offence Count	% Change
Criminal Code Non-Traffic	1,184	--	1,573	32.9%	1,145	-27.2%
Criminal Code Traffic	117	--	125	6.8%	128	2.4%
Highway Traffic Act	2,868	--	2,511	-12.4%	2,598	3.5%
Liquor Licence Act	74	--	53	-28.4%	46	-13.2%
Other Violations	460	--	328	-28.7%	373	13.7%
<b>Total</b>	<b>4,703</b>	<b>--</b>	<b>4,590</b>	<b>-2.4%</b>	<b>4,290</b>	<b>-6.5%</b>

October - December

Category	2022	2023	2024
Highway Traffic Act	416	742	426
Criminal Code Non-Traffic	260	563	259
Other Violations	87	72	67
Criminal Code Traffic	33	22	23
Liquor Licence Act	10	13	5

Traffic Related Charges						
October - December						
Year	2022		2023		2024	
ChargeCategory2	Offence Count	% Change	Offence Count	% Change	Offence Count	% Change
Speeding	225	--	545	142.2%	198	-63.7%
Seatbelt	4	--	8	100.0%	14	75.0%
Impaired	19	--	13	-31.6%	14	7.7%
Distracted	1	--	3	200.0%	10	233.3%

YTD						
Year	2022		2023		2024	
ChargeCategory2	Offence Count	% Change	Offence Count	% Change	Offence Count	% Change
Speeding	1,793	--	1,555	-13.3%	1,497	-3.7%
Seatbelt	51	--	61	19.6%	75	23.0%
Impaired	76	--	82	7.9%	86	4.9%
Distracted	41	--	26	-36.6%	45	73.1%

October - December

Category	2022	2023	2024
Speeding	225	545	198
Impaired	19	13	14
Seatbelt	4	8	14
Distracted	1	3	10

Detachment: 3S - HAWKESBURY  
Location code(s): 3500 - HAWKESBURY

Area(s): ALL  
Data source date:  
20-Jan-25

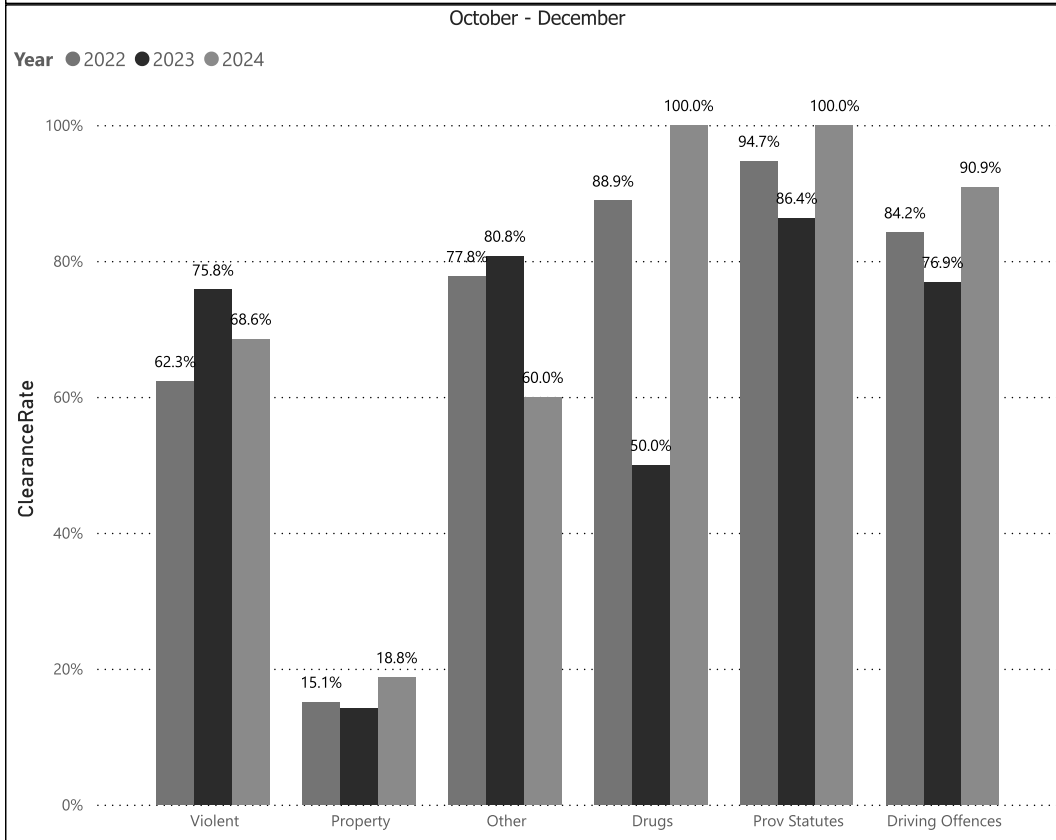
Report Generated on:  
23-Jan-2025 10:32:11 AM

**OPP Detachment Board Report  
Records Management System  
October - December 2024**

Clearance Rate						
October - December						
Year	2022		2023		2024	
	%	% Change	%	% Change	%	% Change
Violent	62.3%	--	75.8%	21.6%	68.6%	-9.5%
Property	15.1%	--	14.2%	-6.5%	18.8%	32.4%
Other	77.8%	--	80.8%	3.8%	60.0%	-25.7%
Drugs	88.9%	--	50.0%	-43.8%	100.0%	100.0%
Fed Statutes	0.0%	--		--		
Prov Statutes	94.7%	--	86.4%	-8.8%	100.0%	15.8%
Driving Offences	84.2%	--	76.9%	-8.7%	90.9%	18.2%

YTD						
Year	2022		2023		2024	
	%	% Change	%	% Change	%	% Change
Violation_rollup						
Violent	67.3%	--	71.6%	6.4%	76.8%	7.2%
Property	13.4%	--	15.6%	16.9%	17.3%	10.8%
Other	72.8%	--	77.5%	6.5%	60.4%	-22.1%
Drugs	85.3%	--	84.4%	-1.1%	70.8%	-16.0%
Fed Statutes	68.0%	--	75.0%	10.3%	94.7%	26.3%
Prov Statutes	89.3%	--	91.5%	2.5%	95.9%	4.8%
Driving Offences	85.7%	--	82.2%	-4.1%	83.5%	1.6%



Detachment: 35 - HAWKESBURY  
Location code(s): 3500 - HAWKESBURY

Area(s): ALL  
Data source date:  
20-Jan-2025

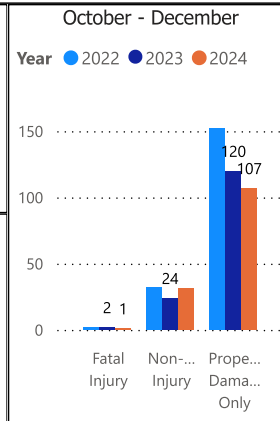
Report Generated on:  
23-Jan-2025 10:32:11 AM

**OPP Detachment Board Report  
Collision Reporting System  
October - December 2024**

Motor Vehicle Collisions by Type						
October - December						
Year	2022		2023		2024	
CollisionType	Incidents	% Change	Incidents	% Change	Incidents	% Change
Fatal Injury	2	--	2	0.0%	1	-50.0%
Non-Fatal Injury	32	--	24	-25.0%	31	29.2%
Property Damage Only	152	--	120	-21.1%	107	-10.8%
<b>Total</b>	<b>186</b>	--	<b>146</b>	<b>-21.5%</b>	<b>139</b>	<b>-4.8%</b>

YTD						
Year	2022		2023		2024	
CollisionType	Incidents	% Change	Incidents	% Change	Incidents	% Change
Fatal Injury	6	--	5	-16.7%	2	-60.0%
Non-Fatal Injury	100	--	100	0.0%	117	17.0%
Property Damage Only	455	--	427	-6.2%	413	-3.3%
<b>Total</b>	<b>561</b>	--	<b>532</b>	<b>-5.2%</b>	<b>532</b>	<b>0.0%</b>



Data source (Collision Reporting System) date:  
20-Jan-2025

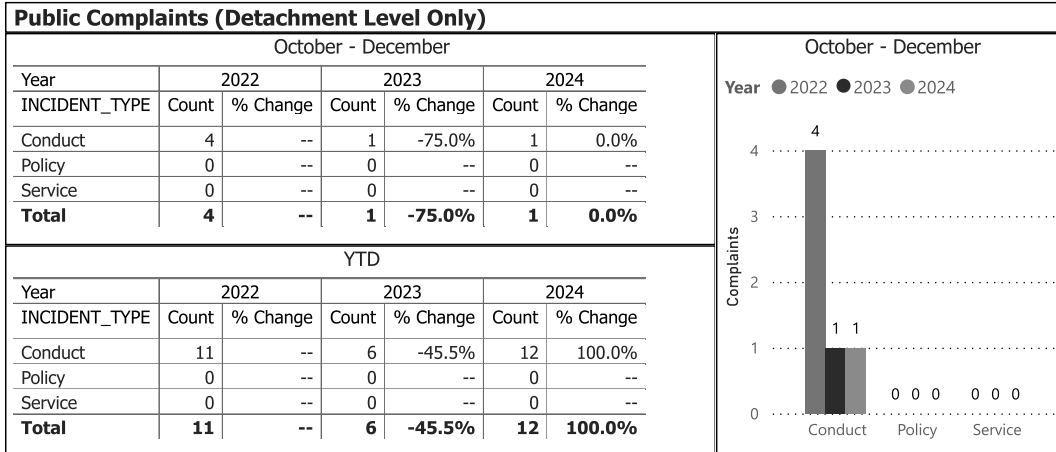
Detachment: 3S - HAWKESBURY  
Location code(s): 3S00 - HAWKESBURY

Area(s): ALL  
Data source date:  
20-Jan-2025

Report Generated on:  
23-Jan-2025 10:32:11 AM



### OPP Detachment Board Report Records Management System October - December 2024



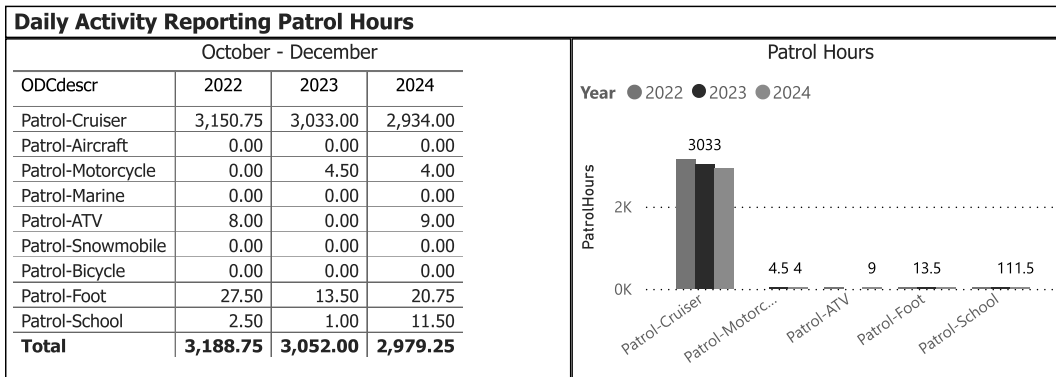
Data source: RMS Data Feed

Ontario Provincial Police, Professional Standards Bureau Commander Reports - File Manager System

Data source date:

20-Jan-2025

### Daily Activity Reporting



Data source (Daily Activity Reporting System) date:

20-Jan-2025

Detachment: 3S - HAWKESBURY

Location code(s): 3500 - HAWKESBURY

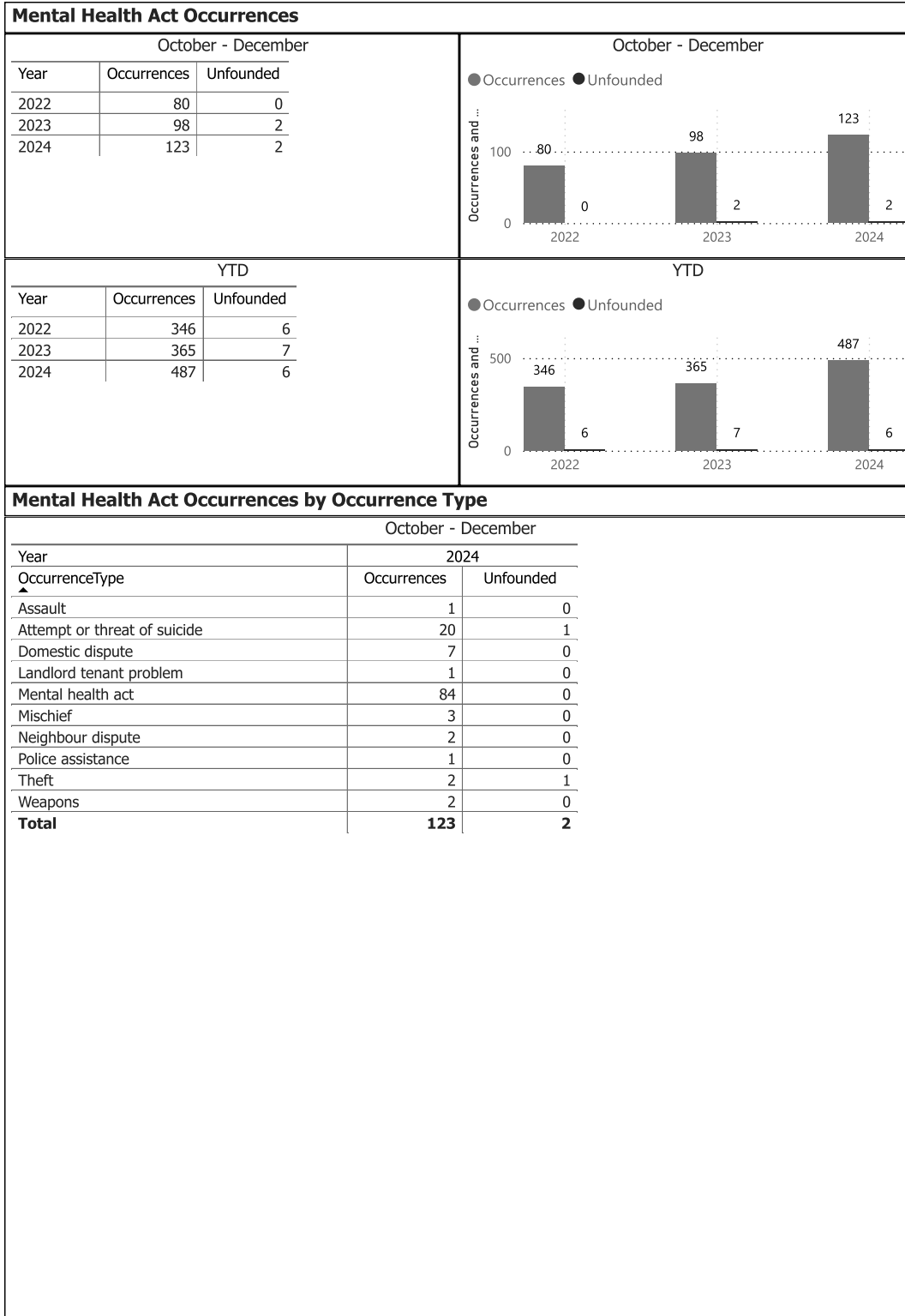
Data source date:

20-Jan-2025

Report Generated on:

23-Jan-2025 10:32:11 AM

**OPP Detachment Board Report  
Records Management System  
October - December 2024**

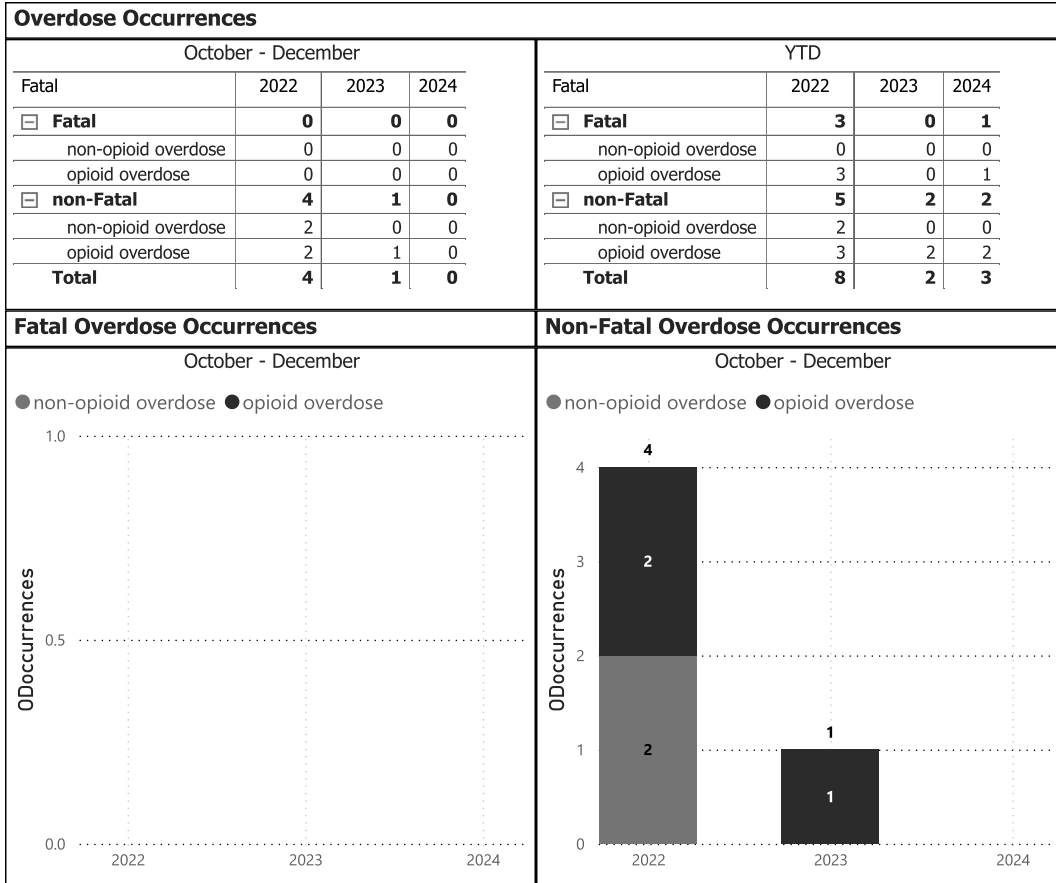


Detachment: 35 - HAWKESBURY  
Location code(s): 3500 - HAWKESBURY

Area(s): ALL  
Data source date:  
20-Jan-2025

Report Generated on:  
23-Jan-2025 10:32:11 AM

**OPP Detachment Board Report  
Records Management System  
October - December 2024**



Detachment: 3S - HAWKESBURY  
Location code(s): 3500 - HAWKESBURY

Area(s): ALL  
Data source date:  
20-Jan-2025

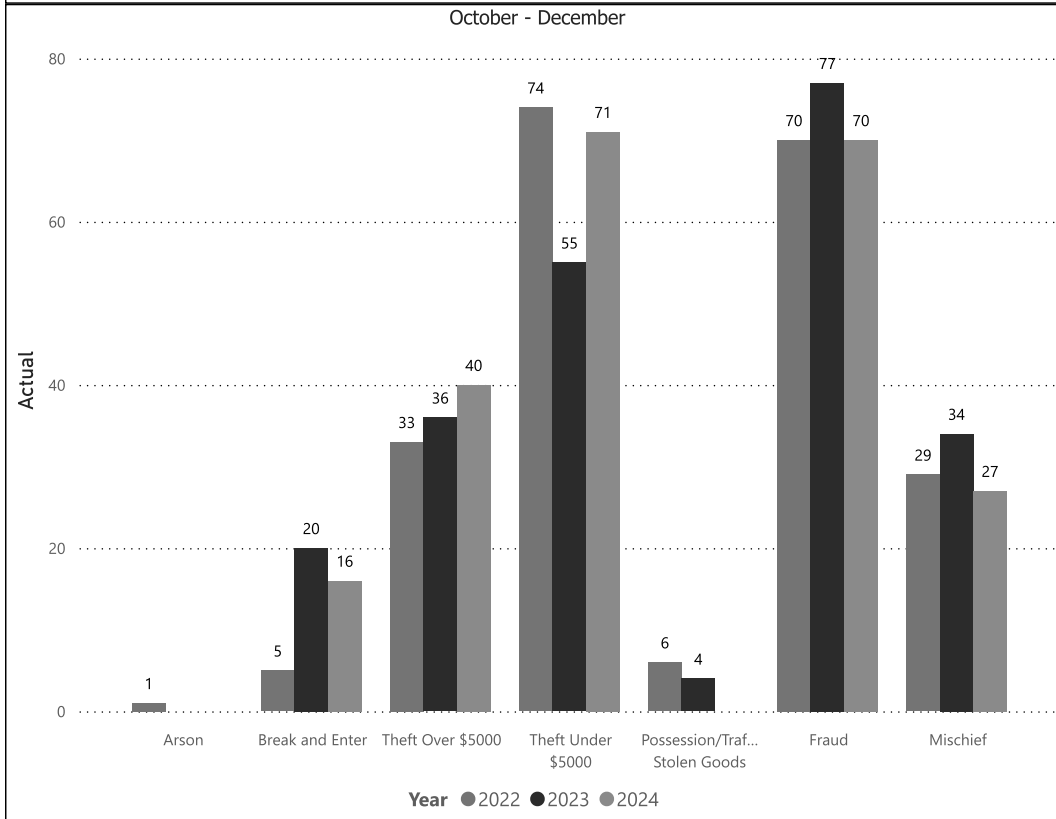
Report Generated on:  
23-Jan-2025 10:32:11 AM

**OPP Detachment Board Report  
Records Management System  
October - December 2024**

Property Crime						
October - December						
Year	2022		2023		2024	
ViolationGrp	Actual	% Change	Actual	% Change	Actual	% Change
Arson	1	--	0	-100.0%	0	--
Break and Enter	5	--	20	300.0%	16	-20.0%
Theft Over \$5000	33	--	36	9.1%	40	11.1%
Theft Under \$5000	74	--	55	-25.7%	71	29.1%
Possession/Trafficking Stolen Goods	6	--	4	-33.3%	0	-100.0%
Fraud	70	--	77	10.0%	70	-9.1%
Mischief	29	--	34	17.2%	27	-20.6%
<b>Total</b>	<b>218</b>	<b>--</b>	<b>226</b>	<b>3.7%</b>	<b>224</b>	<b>-0.9%</b>

YTD						
Year	2022		2023		2024	
ViolationGrp	Actual	% Change	Actual	% Change	Actual	% Change
Arson	5	--	0	-100.0%	2	--
Break and Enter	38	--	55	44.7%	74	34.5%
Theft Over \$5000	95	--	151	58.9%	102	-32.5%
Theft Under \$5000	235	--	262	11.5%	285	8.8%
Possession/Trafficking Stolen Goods	12	--	18	50.0%	4	-77.8%
Fraud	321	--	308	-4.0%	313	1.6%
Mischief	116	--	139	19.8%	120	-13.7%
<b>Total</b>	<b>822</b>	<b>--</b>	<b>933</b>	<b>13.5%</b>	<b>900</b>	<b>-3.5%</b>

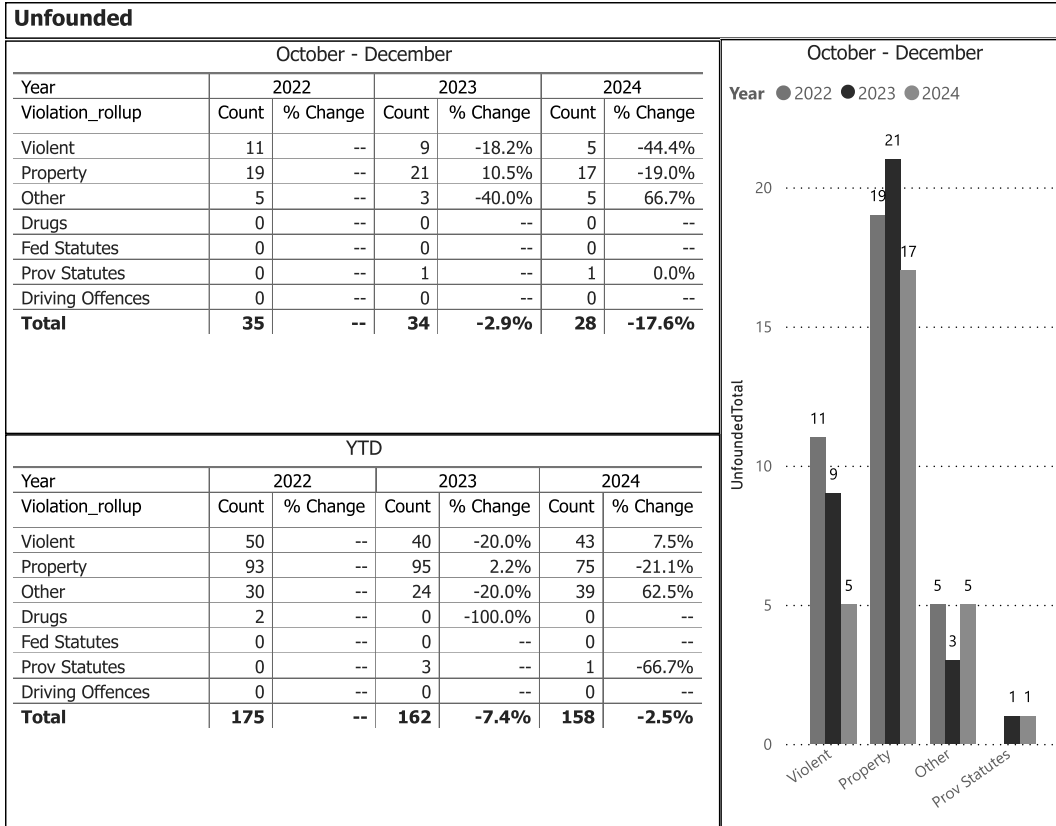


Detachment: 3S - HAWKESBURY  
Location code(s): 3500 - HAWKESBURY

Area(s): ALL  
Data source date:  
20-Jan-2025

Report Generated on:  
23-Jan-2025 10:32:11 AM

**OPP Detachment Board Report  
Records Management System  
October - December 2024**

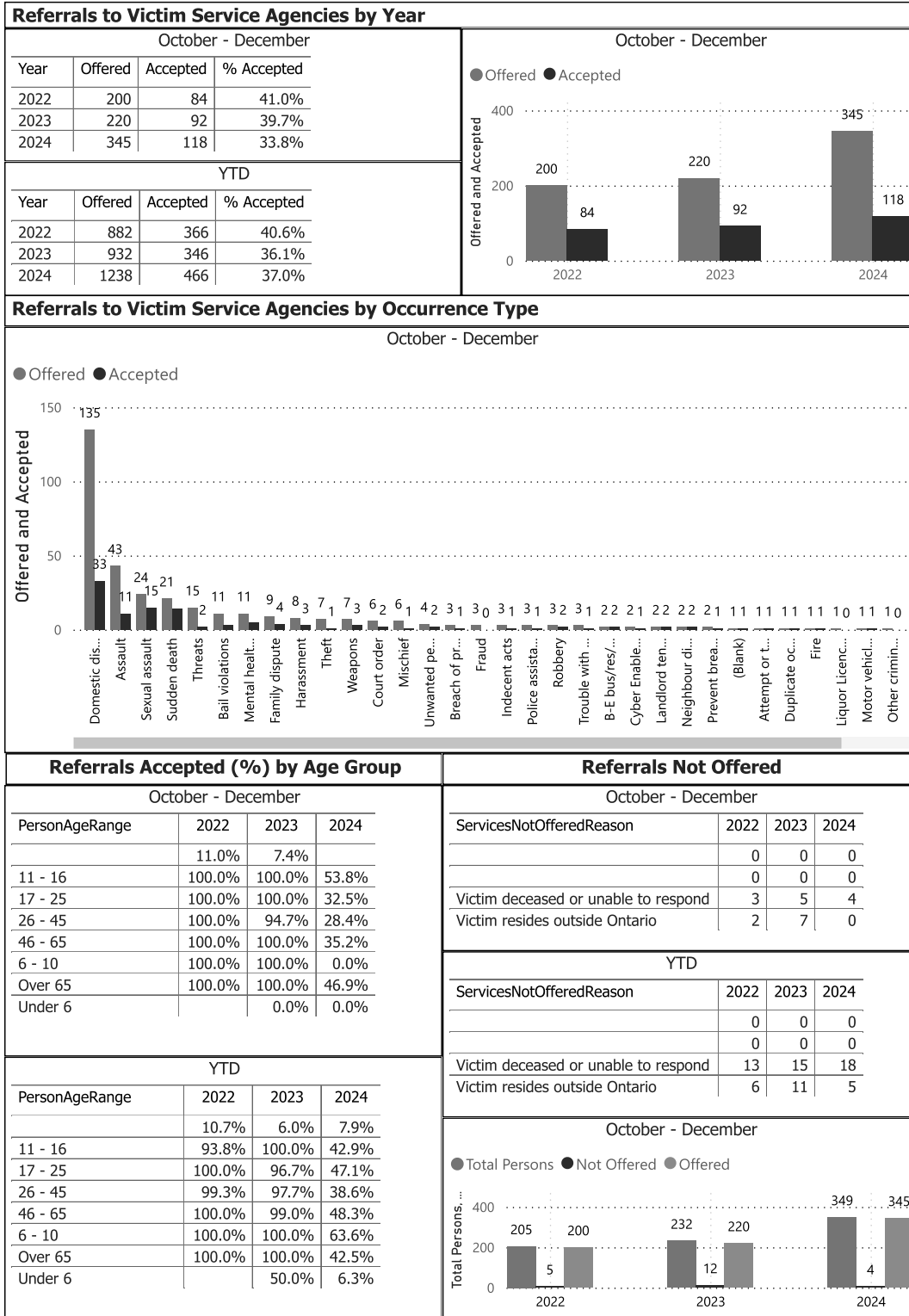


Detachment: 35 - HAWKESBURY  
Location code(s): 3500 - HAWKESBURY

Area(s): ALL  
Data source date:  
20-Jan-2025

Report Generated on:  
23-Jan-2025 10:32:11 AM

### OPP Detachment Board Report Records Management System October - December 2024

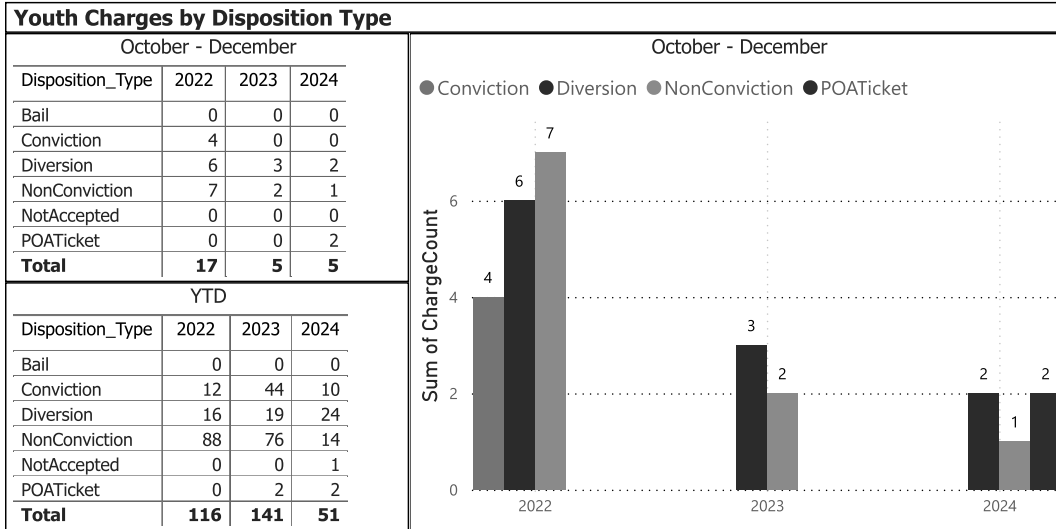


Detachment: 3S - HAWKESBURY  
Location code(s): 3500 - HAWKESBURY

Area(s): ALL  
Data source date:  
20-Jan-2025

Report Generated on:  
23-Jan-2025 10:32:11 AM

**OPP Detachment Board Report  
Records Management System  
October - December 2024**



**Youth Charges by Disposition and Occurrence Type**

October - December							
Year	2024						Total
OccType	Bail	Conviction	Diversion	NonConviction	NotAccepted	POATicket	
Assault	0	0	0	1	0	0	<b>1</b>
Unwanted person			2	0		2	<b>4</b>
<b>Total</b>	<b>0</b>	<b>0</b>	<b>2</b>	<b>1</b>	<b>0</b>	<b>2</b>	<b>5</b>

**YTD**

Year	2024						Total
OccType	Bail	Conviction	Diversion	NonConviction	NotAccepted	POATicket	
Assault	0	4	1	8	0	0	<b>13</b>
Bail violations		0	1	0	0	0	<b>1</b>
Breach of probation	0	0	1	0	0		<b>1</b>
Child Pornography		0	10	0	0		<b>10</b>
eTicket - Vehicle		0	0	0	1	0	<b>1</b>
Indecent acts		3	1	3			<b>7</b>
Mischief		1	0	1	0		<b>2</b>
Missing person located		0	2	0			<b>2</b>
Non-Consensual Distribution of Intimate Images		0	6	0			<b>6</b>
Police pursuit		1	0	1	0		<b>2</b>
Sexual assault		1	0	1	0		<b>2</b>
<b>Total</b>	<b>0</b>	<b>10</b>	<b>24</b>	<b>14</b>	<b>1</b>	<b>2</b>	<b>51</b>

The tables and chart on this page present summarized youth charges by disposition and occurrence type that have been recorded in the OPP Niche RMS application. Of note... the Niche data sourced for this report page only lists youth charges that have had a disposition type entered against them. Therefore, please be aware that the counts of youth charges entries on this report page are under stating the potential sum of youth charges that are in OPP Niche RMS.

Detachment: 35 - HAWKESBURY  
Location code(s): 3500 - HAWKESBURY

Area(s): ALL  
Data source date:  
20-Jan-2025

Report Generated on:  
23-Jan-2025 10:39:41 AM